







-  Local Green Space (K22)
-  Local Wildlife Site (LWS)
-  Kimbolton Settlement Boundary (K2, K4)
-  Scheduled Ancient Monuments
-  Land Liable to Flood
-  Commitment Sites

Kimbolton Policies Map

© Crown copyright and database rights [2017] Ordnance Survey 100024168
 Kimbolton Parish Council (Licensee) Licence number: 100057133
 Contains, or is based upon, Historic England's National Heritage List for England © Historic England
 © Environment Agency copyright and/or database right 2017. All rights reserved.
 © Natural England [2017], reproduced with the permission of Natural England.

Scale 1:6,000
 at A4 size
